

Anoka County Highway Department



Five-Year Highway Improvement Plan 2011 - 2015



Our passion is your safe way home



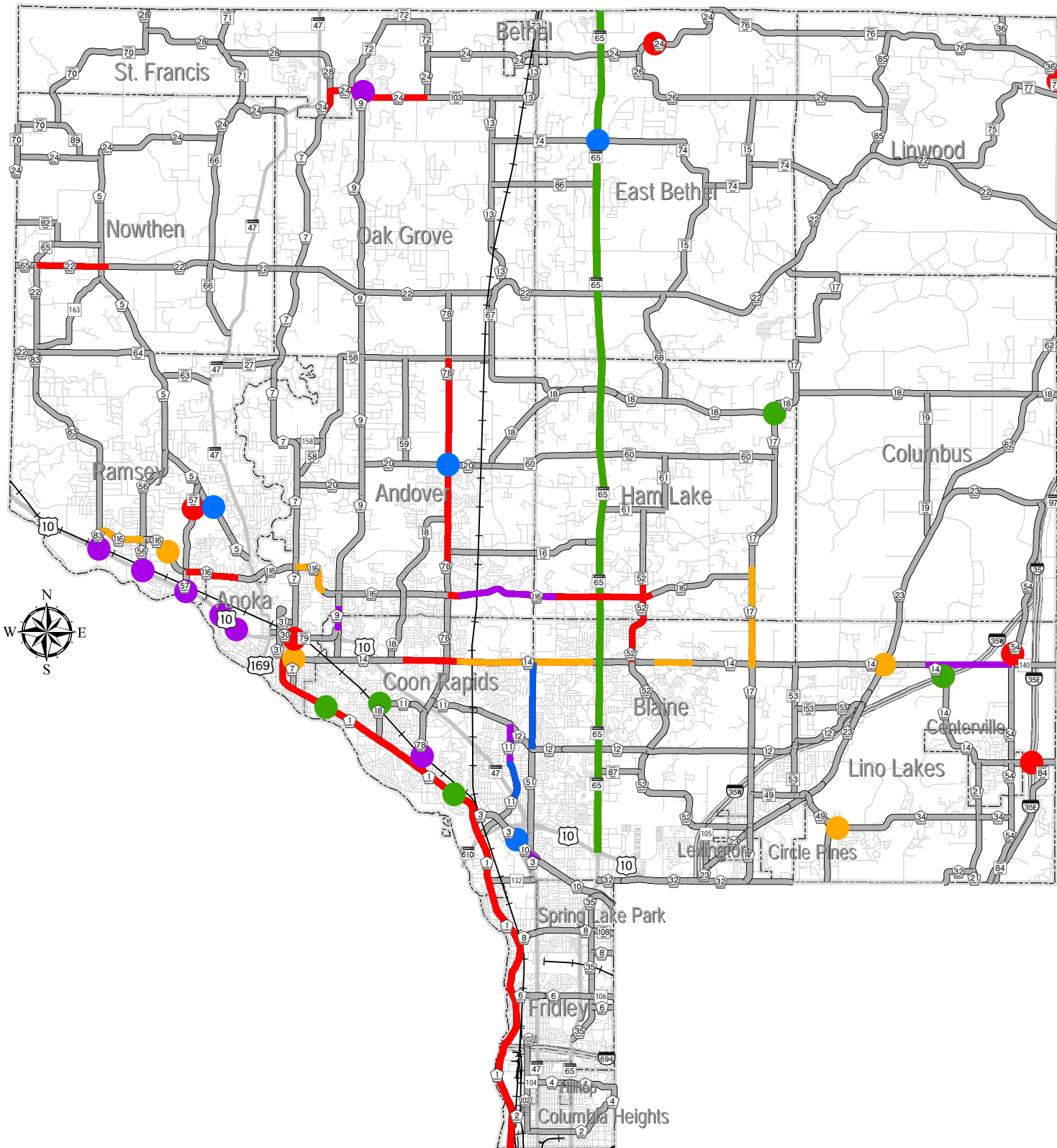
Part 2

Five Year

Highway Improvement Plan

Five Year Highway Improvement Program

Until the County Board approves an actual budget, the projects in this section remain tentative until final adoption by the County Board. In addition, many of the projects listed herein are dependent upon outside sources of funds, particularly from the federal STP (Surface Transportation Program) and the State of Minnesota's HSIP (Highway Safety Improvement Program) programs.




- HIP - 2011
- HIP - 2012
- HIP - 2013
- HIP - 2014
- HIP - 2015

Corridor Reconstruction and Planning/Studies are shown for given years.

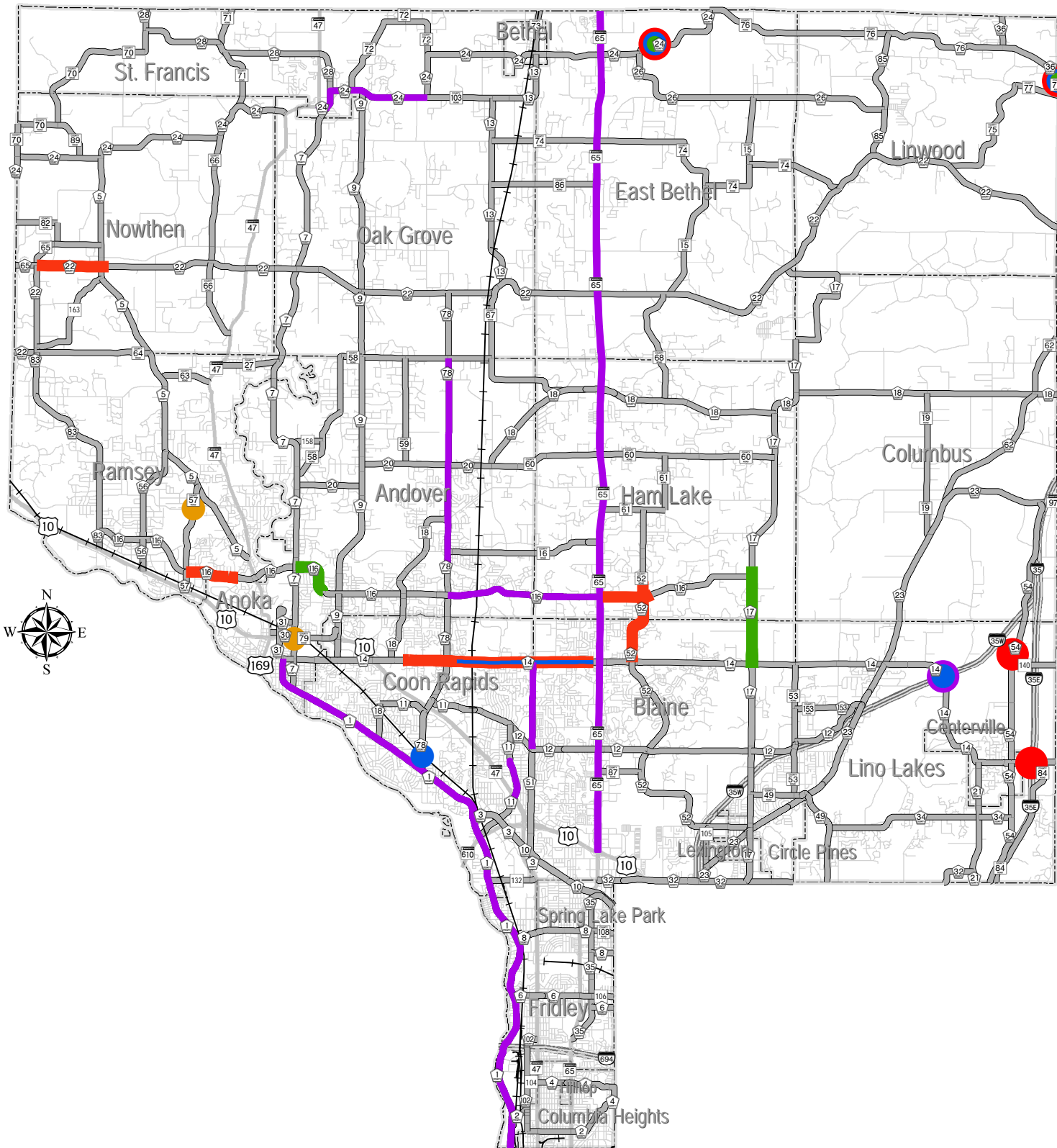
- COUNTY ROAD
- CSAH
- STATE HIGHWAY
- US HIGHWAY
- INTERSTATE

ANOKA COUNTY 2011 - 2015

Prepared by Anoka County Highway Department



This is a compilation of records as they appear in the Anoka County offices affecting the area shown. This drawing is to be used only for reference purposes and the County is not responsible for any inaccuracies herein contained.



- CORRIDOR RECONSTRUCTION
- TRAFFIC MANAGEMENT / SPOT IMPROVEMENT
- RIGHT OF WAY ACQUISITION
- CONSULTANT SERVICES
- PLANNING / STUDIES

ANOKA COUNTY 2011

- COUNTY ROAD
- CSAH
- STATE HIGHWAY
- US HIGHWAY
- INTERSTATE

Map Document: (T:\GIS\Departments\Engineering\2011_Program\HIP\HIP_2011.mxd)
12/02/2010 -- 6:58:23 AM

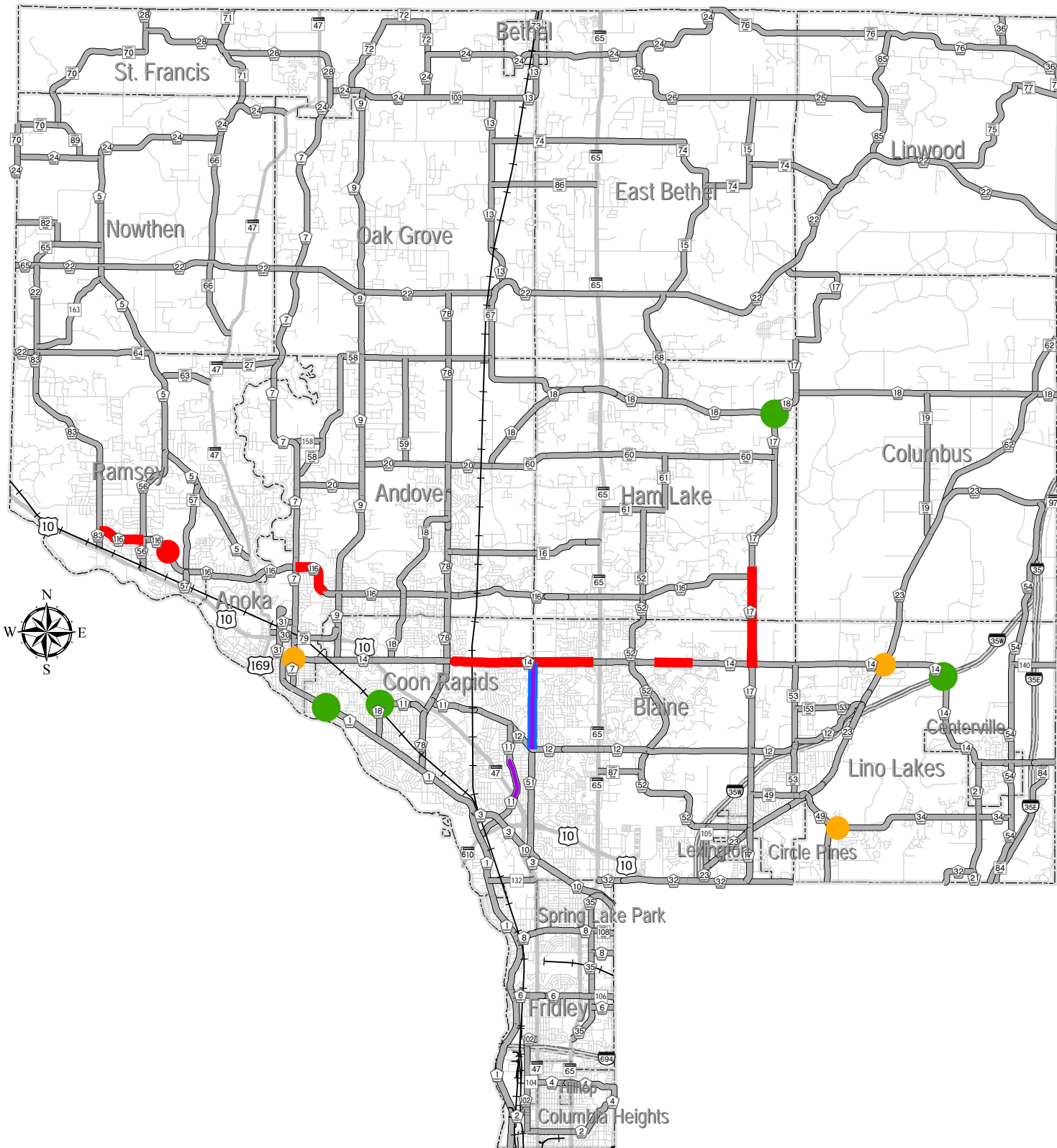
Prepared by Anoka County Highway Department

This is a compilation of records as they appear in the Anoka County offices affecting the area shown. This drawing is to be used only for reference purposes and the County is not responsible for any inaccuracies herein contained.

ANOKA COUNTY HIGHWAY DEPARTMENT
2011 Highway Improvement Plan

12/02/2010

Project #	Description	FUNDING					Total	Notes
		County	Federal	State	City/Town	Bonds		
2011								
CONSTRUCTION								
Rehabilitation		\$9,442,796					\$9,442,796	
11-01-00	Overlays	\$5,000,000					\$5,000,000	
11-02-00	Crack Sealing	\$290,000					\$290,000	
11-07-00	Bridge Maintenance	\$50,000					\$50,000	
11-09-00	Signal Painting	\$60,000					\$60,000	
11-10-00	Surface Treatment	\$500,000					\$500,000	
Unassigned	RR Crossing Repairs	\$100,000					\$100,000	BNSF RR
11-01-00	Overlays - Phase 2	\$3,442,796					\$3,442,796	
Corridor Reconstruction		\$4,725,980	\$5,368,150	\$16,500,000	\$800,000	\$3,319,200	\$30,713,330	
02-654-02	S.D. Bridge #90734	\$350,000		\$250,000			\$600,000	MnDOT Bridge Bonds
02-614-34	CSAH 14 Design-Build (Year 2)			\$15,750,000			\$15,750,000	TH 242 Turnback - Construction
02-716-11	CSAH 116 from Sunfish to Thurston		\$3,680,800		\$800,000	\$3,319,200	\$7,800,000	
02-622-28	CSAH 22 from CR 65 to CSAH 5	\$2,500,000					\$2,500,000	
Unassigned	CSAH 5 from TH 47 to CR 64	\$337,470	\$1,687,350				\$2,024,820	
02-598-06	S.D. Bridge #90733	\$350,000		\$250,000			\$600,000	MnDOT Bridge Bonds
02-624-25	S.D. Bridge #92730	\$350,000		\$250,000			\$600,000	MnDOT Bridge Bonds
TB/Local	CR Turnbacks/Local Initiated Projects	\$500,000					\$500,000	
RTC	Annual Payment	\$338,510					\$338,510	
Traffic Management/Spot Improvement		\$197,551	\$900,000	\$300,000			\$1,397,551	
02-596-11	CR 57 at Apline Drive	\$100,000	\$900,000				\$1,000,000	
0215-64	TH 10 Ramp Signal Rebuilds at CSAH 7	\$97,551		\$300,000			\$397,551	MnDOT Project
2011 CONSTRUCTION TOTALS		\$14,366,327	\$6,268,150	\$16,800,000	\$800,000	\$3,319,200	\$41,553,677	\$41,609,657 (Less bonds)
ROW ACQUISITION								
02-617-18	CSAH 17 from Main Street to Bunker Lake Blvd.	\$1,600,000					\$1,600,000	
02-716-12	CSAH 116 from CSAH 7 to 38th Ave.	\$500,000					\$500,000	
02-598-06	S.D. Bridge #90733	\$100,000					\$100,000	
02-624-25	S.D. Bridge #92730	\$100,000					\$100,000	
2010 ROW ACQUISITION TOTALS		\$2,300,000					\$2,300,000	
CONSULTANT SERVICES								
Unassigned	CSAH 14 Ped. Bridge over I-35W	\$250,000					\$250,000	Design Services
02-598-06	S.D. Bridge #90733	\$150,000					\$150,000	Construction Services
02-624-25	S.D. Bridge #92730	\$150,000					\$150,000	Construction Services
02-614-34	CSAH 14 Design-Build			\$2,480,000			\$2,480,000	TH 242 Turnback - Const. Services
Unassigned	CSAH 78 Railroad Grade Separation	\$50,000					\$50,000	Feasibility Study, North of CSAH 1
2011 CONSULTANT SERVICES TOTALS		\$600,000		\$2,480,000			\$3,080,000	
PLANNING/STUDIES								
Unassigned	CSAH 14 Ped. Bridge over I-35W	\$200,000					\$200,000	Environ. Services
Unassigned	CSAH 11 from TH 10 to Egret Blvd.	\$300,000					\$300,000	Environ. Services
Unassigned	CSAH 51 from CSAH 12 to 121 Ave.	\$300,000					\$300,000	Environ. Services
Unassigned	CSAH 1 Freight Corridor Study	\$500,000					\$500,000	
Unassigned	CSAH 24 from TH 47 to CR 103 Corridor Study	\$215,000		\$25,000	\$10,000		\$250,000	
Unassigned	CSAH 78 from 139th to 178th Corridor Study	\$150,000			\$50,000		\$200,000	
Unassigned	CSAH 116 from CSAH 78 to TH 65 Corridor Study	\$190,000			\$10,000		\$200,000	
Unassigned	TH 65 Commuter Coach Study	\$90,000			\$10,000		\$100,000	
	Misc Environmental Studies	\$200,000					\$200,000	
	Misc Transit Studies	\$250,000					\$250,000	
2011 PLANNING/STUDIES TOTALS		\$2,395,000		\$25,000	\$80,000		\$2,500,000	
2011 HIGHWAY PROGRAM TOTALS		\$19,661,327	\$6,268,150	\$19,305,000	\$880,000	\$3,319,200	\$49,433,677	



- CORRIDOR RECONSTRUCTION
- TRAFFIC MANAGEMENT / SPOT IMPROVEMENT
- RIGHT OF WAY ACQUISITION
- CONSULTANT SERVICES
- PLANNING / STUDIES

ANOKA COUNTY 2012

- COUNTY ROAD
- CSAH
- STATE HIGHWAY
- US HIGHWAY
- INTERSTATE

Map Document: (T:\GIS\Departments\Engineering\2011_Program\HIP\HIP_2012.mxd)
12/02/2010 -- 7:02:30 AM

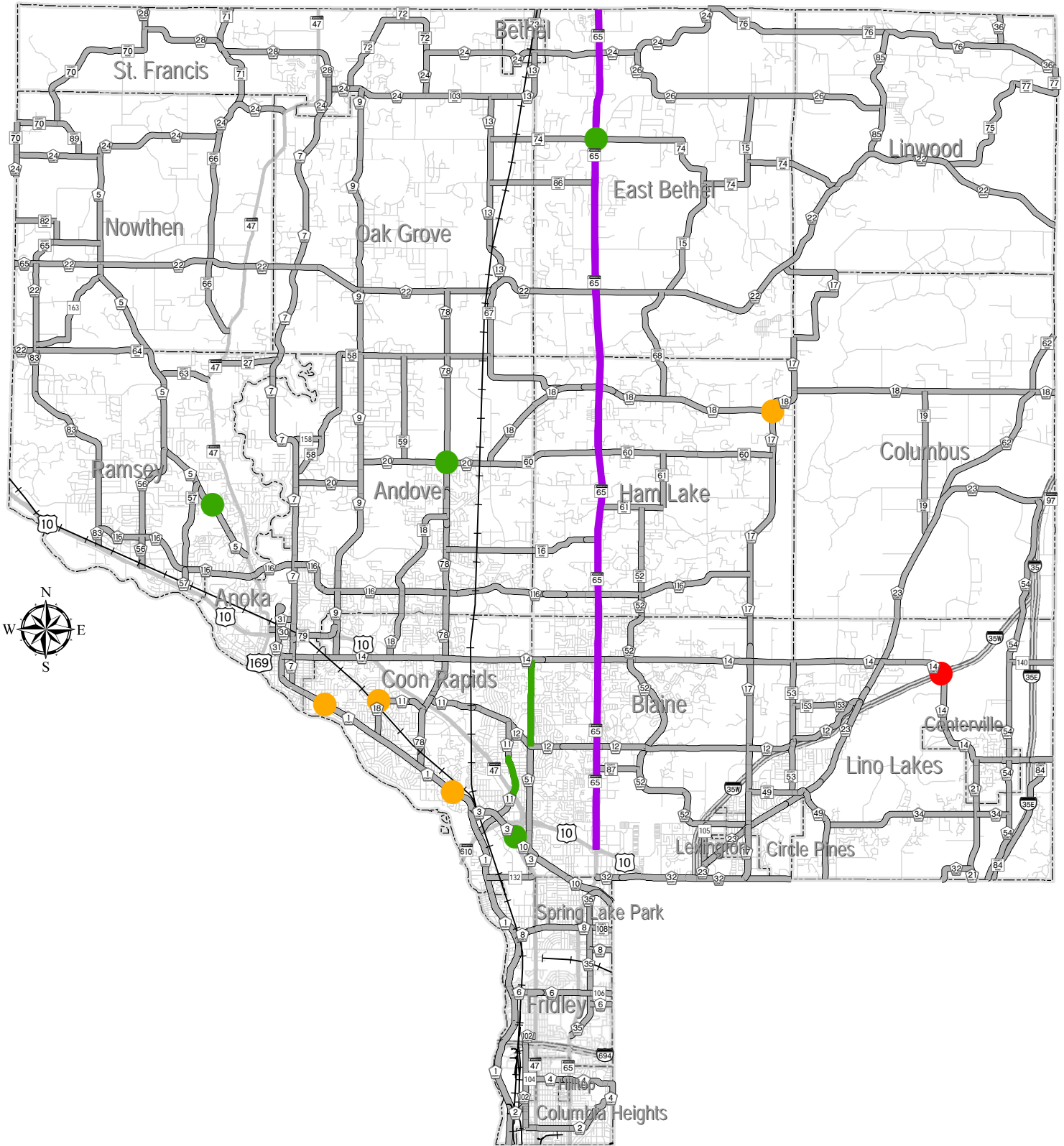
Prepared by Anoka County Highway Department

This is a compilation of records as they appear in the Anoka County offices affecting the area shown. This drawing or its use is limited only to the references shown and the County is not responsible for any inaccuracies herein contained.

ANOKA COUNTY HIGHWAY DEPARTMENT
2012 Highway Improvement Plan

12/02/2010

Project #	Description	FUNDING					Total	Notes
		County	Federal	State	City/Town	Other		
2012								
CONSTRUCTION								
	Rehabilitation	\$4,000,000					\$4,000,000	
12-01-00	Overlays	\$3,000,000					\$3,000,000	
12-02-00	Crack Sealing	\$290,000					\$290,000	
12-07-00	Bridge Maintenance	\$50,000					\$50,000	
12-09-00	Signal Painting	\$60,000					\$60,000	
12-10-00	Surface Treatment	\$500,000					\$500,000	
Unassigned	RR Crossing Repairs	\$100,000					\$100,000	BNSF RR
	Corridor Reconstruction	\$6,694,510	\$10,041,000	\$15,000,000	\$9,458,000	\$0	\$41,193,510	
RTC	CSAH 116 at Sunwood Drive				\$1,500,000		\$1,500,000	City Bonded Project - RTC
RTC	CSAH 116 from Ramsey to Armstrong				\$3,000,000		\$3,000,000	City Bonded Project - RTC
02-617-18	CSAH 17 from Main Street to Bunker	\$4,963,000	\$5,837,000		\$800,000		\$11,600,000	
02-614-31	CSAH 14 from Cloud Drive to North Lakes Pkwy				\$4,000,000		\$4,000,000	1.5 miles
02-614-34	CSAH 14 Design-Build (Year 3)			\$15,000,000			\$15,000,000	TH 242 Turnback - Construction
02-716-12	CSAH 116 from CSAH 7 to 38th Ave.	\$893,000	\$4,204,000		\$158,000		\$5,255,000	
TB/Local	CR Turnbacks/Local Initiated Projects	\$500,000					\$500,000	
RTC	Annual Payment	\$338,510					\$338,510	
	Traffic Management/Spot Improvement	\$150,000	\$1,350,000	\$0	\$1,500,000	\$0	\$1,500,000	
02-607-19	CSAH 7 at CSAH 14	\$150,000	\$1,350,000				\$1,500,000	
Unassigned	CSAH 14 @ CSAH 23				\$750,000		\$750,000	City Initiated
Unassigned	CSAH 34 @ Ware Rd.				\$750,000		\$750,000	City Initiated
2012 CONSTRUCTION TOTALS		\$10,844,510	\$11,391,000	\$15,000,000	\$10,958,000	\$0	\$46,693,510	
ROW ACQUISITION								
Unassigned	CSAH 14 Ped. Bridge over I-35W	\$100,000					\$100,000	
Unassigned	CSAH 11 @ CSAH 18	\$150,000					\$150,000	
Unassigned	CSAH 1 @ Round Lake Blvd.	\$100,000					\$100,000	
Unassigned	CSAH 17 @ CSAH 18	\$250,000					\$250,000	
2012 ROW ACQUISITION TOTALS		\$600,000	\$0	\$0	\$0	\$0	\$600,000	
CONSULTANT SERVICES								
Unassigned	CSAH 51 from CSAH 12 to 121 Ave.	\$300,000					\$300,000	Bridge and Misc. Design Services
2012 CONSULTANT SERVICES TOTALS		\$300,000	\$0	\$0	\$0	\$0	\$300,000	
PLANNING/STUDIES								
Unassigned	CSAH 51 from CSAH 12 to 121 Ave.	\$300,000					\$300,000	Environ. Services
Unassigned	CSAH 11 from TH 10 to Egret Blvd.	\$300,000					\$300,000	Environ. Services
	Misc Environmental Studies	\$400,000					\$400,000	
	Misc Transit Studies	\$250,000					\$250,000	
	Misc Corridor Studies	\$750,000					\$750,000	
2012 PLANNING/STUDIES TOTALS		\$2,000,000	\$0	\$0	\$0	\$0	\$2,000,000	
2012 HIGHWAY PROGRAM TOTALS		\$13,144,510	\$11,391,000	\$15,000,000	\$10,958,000	\$0	\$48,993,510	




- CORRIDOR RECONSTRUCTION
- TRAFFIC MANAGEMENT / SPOT IMPROVEMENT
- RIGHT OF WAY ACQUISITION
- CONSULTANT SERVICES
- PLANNING / STUDIES

ANOKA COUNTY 2013

- COUNTY ROAD
- CSAH
- STATE HIGHWAY
- US HIGHWAY
- INTERSTATE

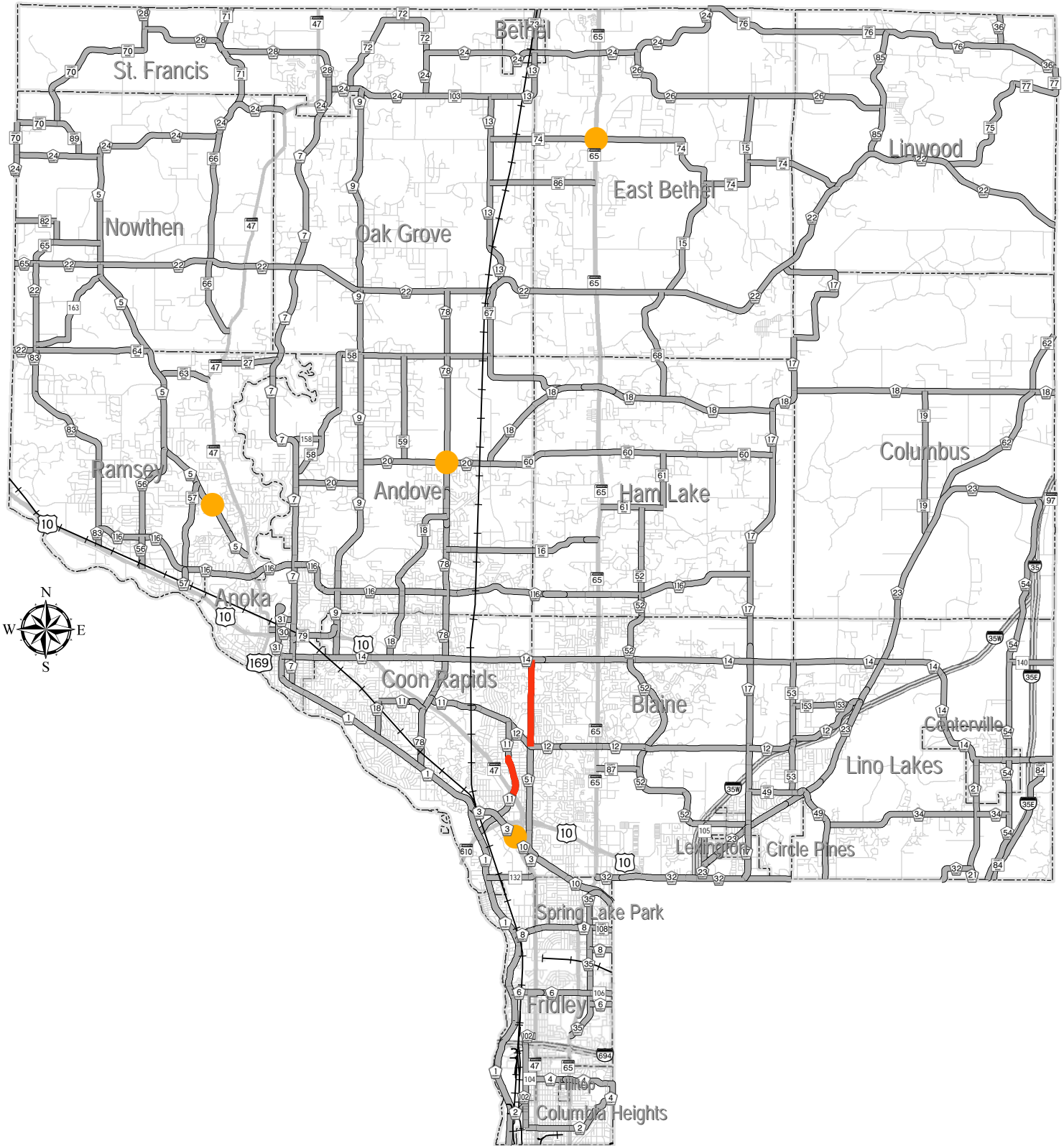
Map Document: (T:\GIS\Departments\Engineering\2010_Program\HIP\HIP_2013.mxd)
07/16/2010 -- 3:21:47 PM



ANOKA COUNTY HIGHWAY DEPARTMENT
2013 Highway Improvement Plan

12/01/2010

Project #	Description	FUNDING					Total	Notes
		County	Federal	State	City/Town	Other		
2013								
CONSTRUCTION								
	Rehabilitation	\$4,000,000					\$4,000,000	
13-01-00	Overlays	\$3,000,000					\$3,000,000	
13-02-00	Crack Sealing	\$290,000					\$290,000	
13-07-00	Bridge Maintenance	\$50,000					\$50,000	
13-09-00	Signal Painting	\$60,000					\$60,000	
13-10-00	Surface Treatment	\$500,000					\$500,000	
Unassigned	RR Crossing Repairs	\$100,000					\$100,000	BNSF RR
	Corridor Reconstruction	\$838,510	\$263,813	\$0	\$70,000	\$0	\$1,172,323	
Unassigned	CSAH 14 Ped. Bridge over I-35W		\$263,813		\$70,000		\$333,813	
TB/Local	CR Turnbacks/Local Initiated Projects	\$500,000					\$500,000	
RTC	Annual Payment	\$338,510					\$338,510	
	Traffic Management/Spot Improvement	\$85,000	\$1,468,800	\$0	\$75,000	\$0	\$1,628,800	
Unassigned	CSAH 1 at 100th Ln	\$10,000	\$91,800				\$101,800	
Unassigned	CSAH 11 @ CSAH 18	\$30,000	\$550,800		\$30,000		\$610,800	
Unassigned	CSAH 1 @ Round Lake Blvd.	\$20,000	\$367,200		\$20,000		\$407,200	
Unassigned	CSAH 17 @ CSAH 18	\$25,000	\$459,000		\$25,000		\$509,000	
2013 CONSTRUCTION TOTALS		\$4,923,510	\$1,732,613	\$0	\$145,000	\$0	\$6,801,123	
ROW ACQUISITION								
Unassigned	CSAH 51 from CSAH 12 to 121 Ave.	\$3,982,400					\$3,982,400	
Unassigned	CSAH 11 from TH 10 to Egret Blvd.	\$1,462,640					\$1,462,640	
Unassigned	CR 74 @ TH 65	\$150,000					\$150,000	
Unassigned	CR 3 @ Springbrook Dr.	\$100,000					\$100,000	
Unassigned	CSAH 5 @ Alpine Dr.	\$100,000					\$100,000	
Unassigned	CSAH 20 @ CSAH 78	\$100,000					\$100,000	
2013 ROW ACQUISITION TOTALS		\$5,895,040	\$0	\$0	\$0	\$0	\$5,895,040	
CONSULTANT SERVICES								
							\$0	
2013 CONSULTANT SERVICES TOTALS		\$0	\$0	\$0	\$0	\$0	\$0	
PLANNING/STUDIES								
Unassigned	TH65 Transit Service and PnR Facility	\$1,872,849	\$6,609,386				\$8,482,235	1.28M is construction
	Misc Environmental Studies	\$400,000					\$400,000	
	Misc Transit Studies	\$250,000					\$250,000	
	Misc Corridor Studies	\$750,000					\$750,000	
2013 PLANNING/STUDIES TOTALS		\$3,272,849	\$6,609,386	\$0	\$0	\$0	\$9,882,235	
2013 HIGHWAY PROGRAM TOTALS		\$14,091,399	\$8,341,999	\$0	\$145,000	\$0	\$22,578,398	




- CORRIDOR RECONSTRUCTION
- TRAFFIC MANAGEMENT / SPOT IMPROVEMENT
- RIGHT OF WAY ACQUISITION
- CONSULTANT SERVICES
- PLANNING / STUDIES

ANOKA COUNTY 2014

- COUNTY ROAD
- CSAH
- STATE HIGHWAY
- US HIGHWAY
- INTERSTATE

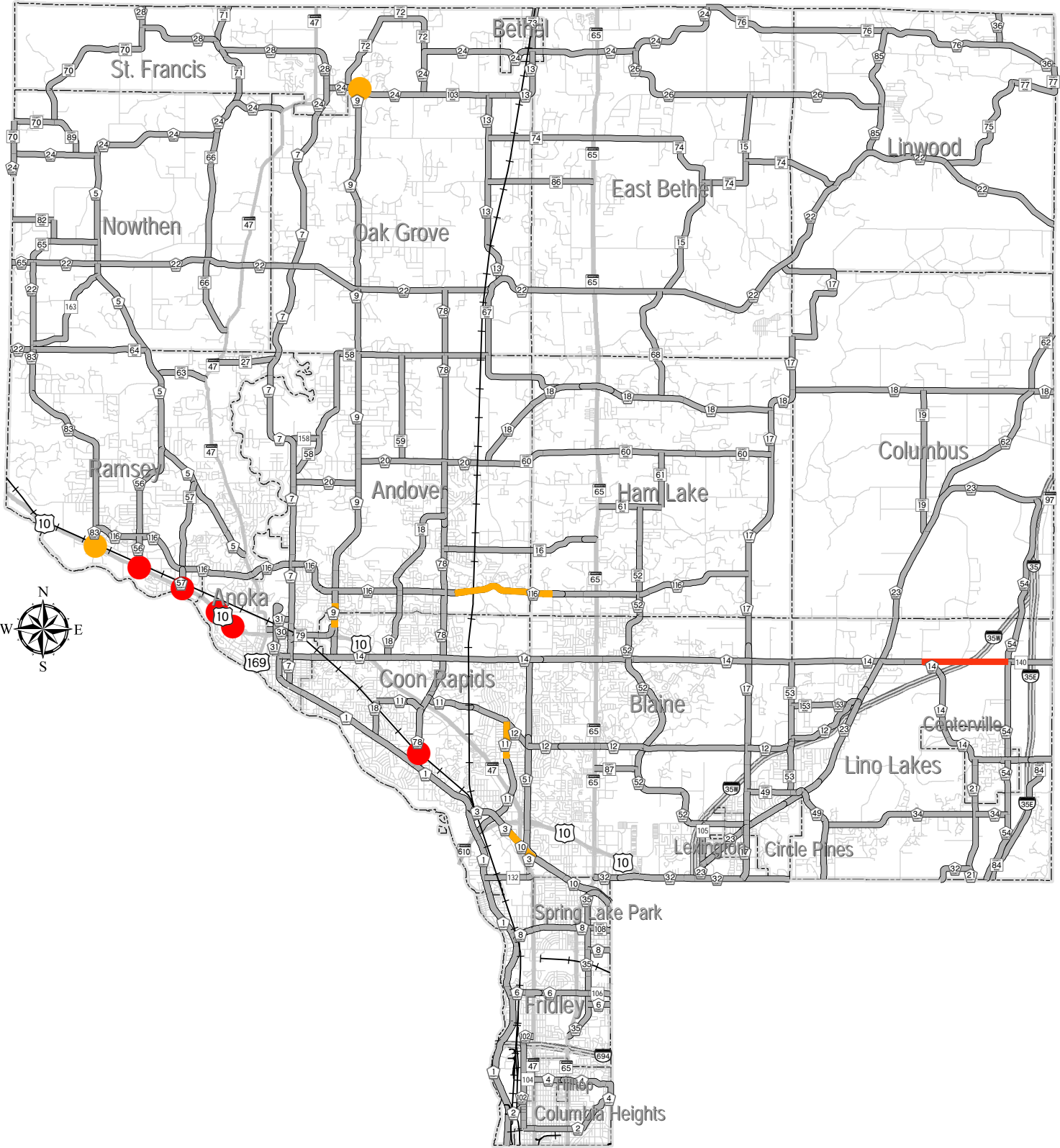
Map Document: (T:\GIS\Departments\Engineering\2010_Program\HIP\HIP_2014.mxd)
07/16/2010 -- 3:22:13 PM



ANOKA COUNTY HIGHWAY DEPARTMENT
2014 Unfunded Highway Improvement Plan

12/01/2010

Project #	Description	FUNDING					Total	Notes
		County	Federal	State	City/Town	Other		
2014								
	<u>Rehabilitation</u>	\$4,000,000					\$4,000,000	
14-01-00	Overlays	\$3,000,000					\$3,000,000	
14-02-00	Crack Sealing	\$290,000					\$290,000	
14-07-00	Bridge Maintenance	\$50,000					\$50,000	
14-09-00	Signal Painting	\$60,000					\$60,000	
14-10-00	Surface Treatment	\$500,000					\$500,000	
Unassigned	RR Crossing Repairs	\$100,000					\$100,000	BNSF RR
	<u>Corridor Reconstruction</u>	\$1,898,510	\$8,790,080	\$0	\$1,040,000	\$0	\$11,728,590	
Unassigned	CSAH 51 from CSAH 12 to 121 Ave.	\$800,000	\$6,364,800		\$800,000		\$7,964,800	
Unassigned	CSAH 11 from TH 10 to Egret Blvd.	\$260,000	\$2,425,280		\$240,000		\$2,925,280	
TB/Local	CR Turnbacks/Local Initiated Projects	\$500,000					\$500,000	
RTC	Annual Payment	\$338,510					\$338,510	
	<u>Traffic Management/Spot Improvement</u>	\$180,000	\$3,324,600	\$0	\$180,000	\$0	\$3,684,600	
Unassigned	CR 74 @ TH 65	\$60,000	\$1,123,200		\$60,000		\$1,243,200	
Unassigned	CR 3 @ Springbrook Dr.	\$25,000	\$459,000		\$25,000		\$509,000	
Unassigned	CSAH 5 @ Alpine Dr.	\$50,000	\$900,000		\$50,000		\$1,000,000	
Unassigned	CSAH 20 @CSAH 78	\$45,000	\$842,400		\$45,000		\$932,400	
2014 CONSTRUCTION TOTALS		\$6,078,510	\$12,114,680	\$0	\$1,220,000	\$0	\$19,413,190	
	<u>ROW ACQUISITION</u>						\$0	
2014 ROW ACQUISITION TOTALS		\$0	\$0	\$0	\$0	\$0	\$0	
	<u>CONSULTANT SERVICES</u>						\$0	
2014 CONSULTANT SERVICES TOTALS		\$0	\$0	\$0	\$0	\$0	\$0	
	<u>PLANNING/STUDIES</u>						\$400,000	
	Misc Environmental Studies	\$400,000					\$400,000	
	Misc Transit Studies	\$250,000					\$250,000	
	Misc Corridor Studies	\$750,000					\$750,000	
2014 PLANNING/STUDIES TOTALS		\$1,400,000	\$0	\$0	\$0	\$0	\$1,400,000	
2014 HIGHWAY PROGRAM TOTALS		\$7,478,510	\$12,114,680	\$0	\$1,220,000	\$0	\$20,813,190	



ANOKA COUNTY 2015

- CIP PROJECTS
- STP PROJECTS

- COUNTY ROAD
- CSAH
- STATE HIGHWAY
- US HIGHWAY
- INTERSTATE

Map Document: (T:\GIS\Departments\Engineering\2011_Program\HIP\HIP_2015.mxd)
11/19/2010 -- 12:49:01 PM

Prepared by Anoka County Highway Department

This is a compilation of records as they appear in the Anoka County offices affecting the area shown. This drawing is to be used only for reference purposes and the County is not responsible for any inaccuracies herein contained.